

EXISTING SCHEME MAP

Legend

- | | | |
|---------------------|--------------------------|---|
| | Cadastre with Lot number | LPS Other Categories |
| | Rural | Special Control Area - Basic Raw Material |
| LPS Reserves | | |
| | Local Distributor Road | |
| | Local Road | |
| | Primary Distributor Road | |
| | Public Open Space | |



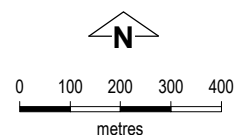
Department of Planning,
Lands and Heritage

Shire of Brookton

Local Planning Scheme No. 4


Amendment No. 1

Produced by Geospatial Research and Modelling,
Department of Planning, Lands and Heritage, Perth WA
Base Information supplied by Western Australian
Land Information Authority SLIP 1096-2018-1





Legend

 Cadastre with Lot number

LPS Zones and Reserves Amendments

 Rural Smallholdings

PROPOSED SCHEME AMENDMENT MAP



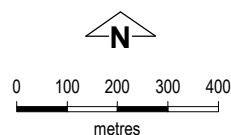
Department of Planning,
Lands and Heritage

Shire of Brookton

Local Planning Scheme No. 4

Amendment No. 1

Produced by Geospatial Research and Modelling,
Department of Planning, Lands and Heritage, Perth WA
Base Information supplied by Western Australian
Land Information Authority SLIP 1096-2018-1

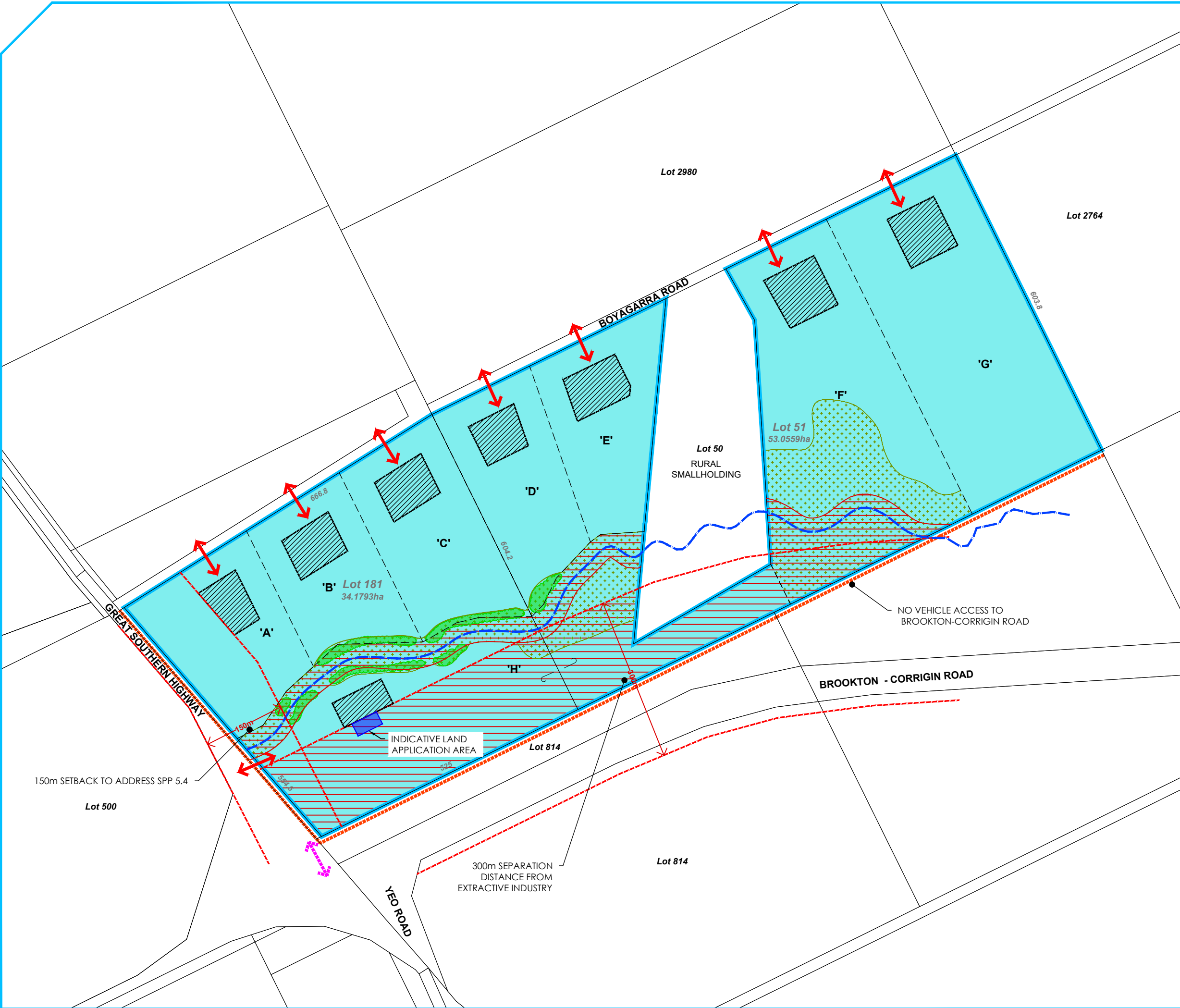


LOCAL STRUCTURE PLAN

Lots 51 and 181 Boyagarra Road, Brookton

Legend

- Subject Land
- Rural Smallholdings
- Existing Lot Boundary
- Existing Creek (seasonal)
- Building Exclusion Area
- Indicative Building Envelope
- Indicative Lot Boundary
- Indicative Revegetation
- Indicative Crossover Location
- Remove existing crossover and reinstate land
- Other than Lot 'H', no vehicle access to Great Southern Highway or Brookton-Corrigin Road
- Indicative Land Application Area
- Landscape Protection Zone



DATE OF AERIAL 2020
SOURCE: GOOGLE EARTH

D	ADD LANDSCAPE PROTECTION ZONE	211022
C	LAND APPLICATION AREA	210707
B	LOCAL STRUCTURE PLAN	210705
A	LOCAL STRUCTURE PLAN	210518
REV	DESCRIPTION	YYMMDD



Edge Planning & Property
134 Hare Street, Mount Clarence
ALBANY WA 6330
E: steve@edgeplanning.com.au
M: 0409 107 336

DRAWING NUMBER
EP 201010 05

REV
D

Issued for design intent only.
All areas and dimensions are
subject to detail design & survey.

